



Gate Boundary

 All Polygons 640.55 ac

SOIL CODE	SOIL DESCRIPTION	ACRES	%	CPI	NCCPI	CAP
KBA	Kinston and Bibb soils, 0 to 2 percent slopes, frequently flooded	170.9	26.68	0	54	6w
DnB	Dothan-Norfolk complex, 2 to 5 percent slopes	86.95	13.57	0	62	2e
NcC2	Nankin-Cowarts complex, 5 to 8 percent slopes, eroded	85.85	13.4	0	63	4e
CoB	Cowarts loamy sand, 2 to 5 percent slopes	82.51	12.88	0	61	2e
FuA	Fuquay loamy sand, 0 to 2 percent slopes	50.23	7.84	0	46	2s
GrB	Gritney loamy sand, 2 to 5 percent slopes	49.6	7.74	0	72	2e
NaB	Nankin loamy sand, 2 to 5 percent slopes	38.25	5.97	0	64	2e
PeA	Pelham loamy sand, 0 to 2 percent slopes	26.68	4.16	0	37	5w
OcA	Ocilla loamy sand, 0 to 2 percent slopes	17.29	2.7	0	61	3w
GCA	Grady and Croatan soils, 0 to 2 percent slopes, ponded	15.45	2.41	0	24	5w
CnA	Clarendon loamy sand, 0 to 2 percent slopes	8.46	1.32	0	66	2w
LeA	Leefield loamy sand, 0 to 2 percent slopes	8.38	1.31	0	53	2w
TOTALS		640.55(*)	100%	-	57.46	3.56

(*) Total acres may differ in the second decimal compared to the sum of each acreage soil. This is due to a round error because we only show the acres of each soil with two decimal.

 Boundary 544.39 ac

SOIL CODE	SOIL DESCRIPTION	ACRES	%	CPI	NCCPI	CAP
KBA	Kinston and Bibb soils, 0 to 2 percent slopes, frequently flooded	170.9	31.39	0	54	6w
CoB	Cowarts loamy sand, 2 to 5 percent slopes	82.48	15.15	0	61	2e
DnB	Dothan-Norfolk complex, 2 to 5 percent slopes	50.62	9.3	0	62	2e
GrB	Gritney loamy sand, 2 to 5 percent slopes	49.6	9.11	0	72	2e
FuA	Fuquay loamy sand, 0 to 2 percent slopes	40.49	7.44	0	46	2s
NaB	Nankin loamy sand, 2 to 5 percent slopes	38.25	7.03	0	64	2e
NcC2	Nankin-Cowarts complex, 5 to 8 percent slopes, eroded	36.33	6.67	0	63	4e
PeA	Pelham loamy sand, 0 to 2 percent slopes	26.14	4.8	0	37	5w
OcA	Ocilla loamy sand, 0 to 2 percent slopes	17.29	3.18	0	61	3w
GCA	Grady and Croatan soils, 0 to 2 percent slopes, ponded	15.45	2.84	0	24	5w
CnA	Clarendon loamy sand, 0 to 2 percent slopes	8.46	1.55	0	66	2w
LeA	Leefield loamy sand, 0 to 2 percent slopes	8.38	1.54	0	53	2w
TOTALS		544.39(*)	100%	-	56.88	3.65

(*) Total acres may differ in the second decimal compared to the sum of each acreage soil. This is due to a round error because we only show the acres of each soil with two decimal.



| Boundary 8.13 ac

SOIL CODE	SOIL DESCRIPTION	ACRES	%	CPI	NCCPI	CAP
DnB	Dothan-Norfolk complex, 2 to 5 percent slopes	7.56	92.87	0	62	2e
PeA	Pelham loamy sand, 0 to 2 percent slopes	0.54	6.63	0	37	5w
CoB	Cowarts loamy sand, 2 to 5 percent slopes	0.03	0.37	0	61	2e
TOTALS		8.13(*)	100%	-	60.26	2.2

(*) Total acres may differ in the second decimal compared to the sum of each acreage soil. This is due to a round error because we only show the acres of each soil with two decimal.

|  Boundary 88.03 ac

SOIL CODE	SOIL DESCRIPTION	ACRES	%	CPI	NCCPI	CAP
NcC2	Nankin-Cowarts complex, 5 to 8 percent slopes, eroded	49.52	56.25	0	63	4e
DnB	Dothan-Norfolk complex, 2 to 5 percent slopes	28.77	32.68	0	62	2e
FuA	Fuquay loamy sand, 0 to 2 percent slopes	9.74	11.06	0	46	2s
TOTALS		88.03(*)	100%	-	60.79	3.13









(*) Total acres may differ in the second decimal compared to the sum of each acreage soil. This is due to a round error because we only show the acres of each soil with two decimal.

Capability Legend

Increased Limitations and Hazards

Decreased Adaptability and Freedom of Choice Users

Land, Capability

								
	1	2	3	4	5	6	7	8
'Wild Life'	•	•	•	•	•	•	•	•
Forestry	•	•	•	•	•	•	•	
Limited	•	•	•	•	•	•	•	
Moderate	•	•	•	•	•	•		
Intense	•	•	•	•	•			
Limited	•	•	•	•				
Moderate	•	•	•					
Intense	•	•						
Very Intense	•							

Grazing Cultivation

(c) climatic limitations (e) susceptibility to erosion

(s) soil limitations within the rooting zone (w) excess of water