
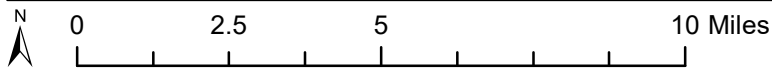
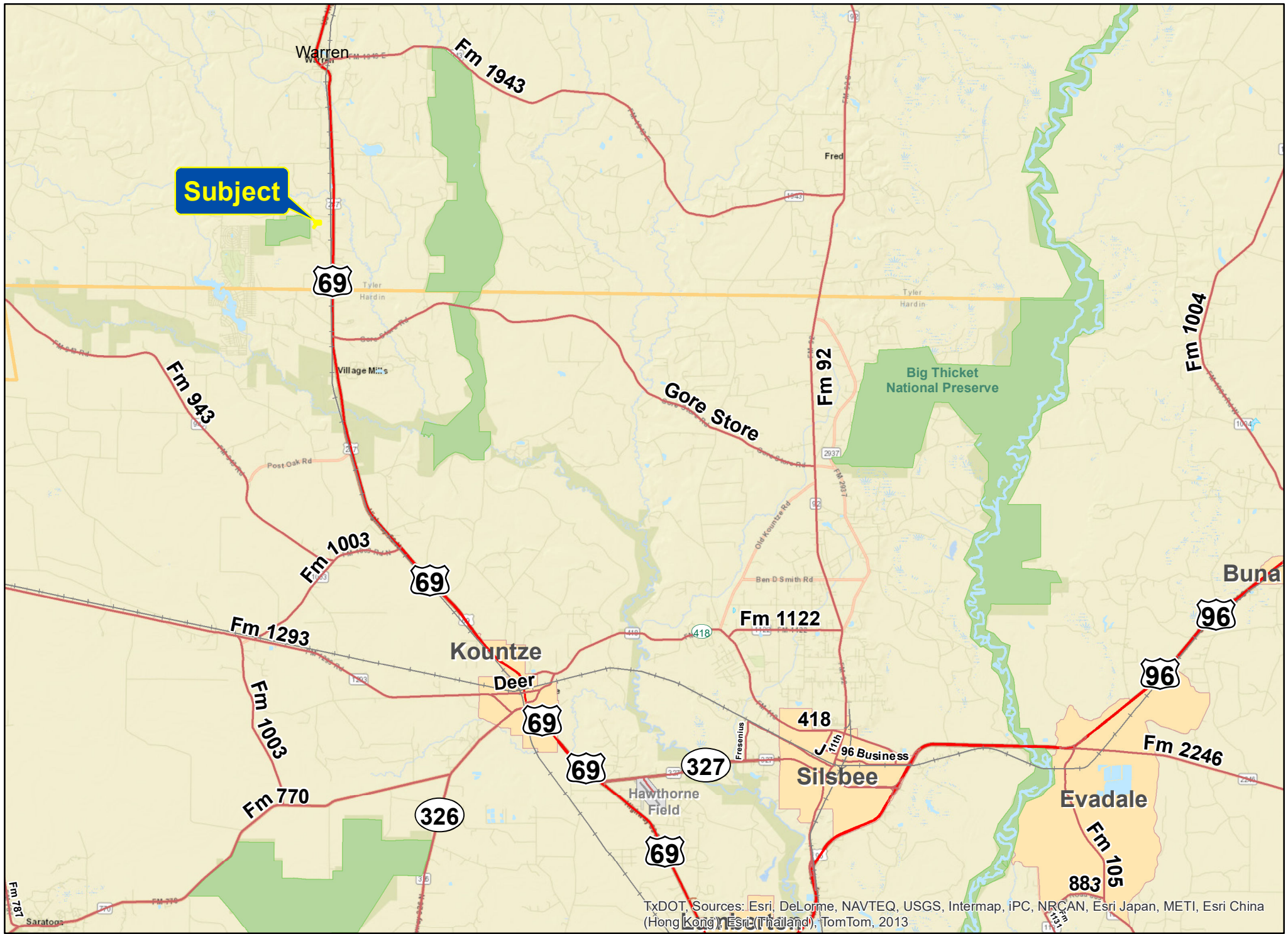


TxDOT, Sources: Esri, DeLorme, NAVTEQ, USGS, Intermap, iPC, NRCAN, Esri Japan, METI, Esri China (Hong Kong), Esri (Thailand), TomTom, 2013



7 Ac CR 1915, Warren, Tyler Co., TX

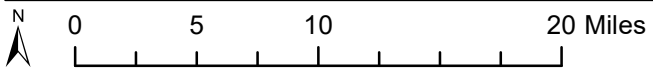
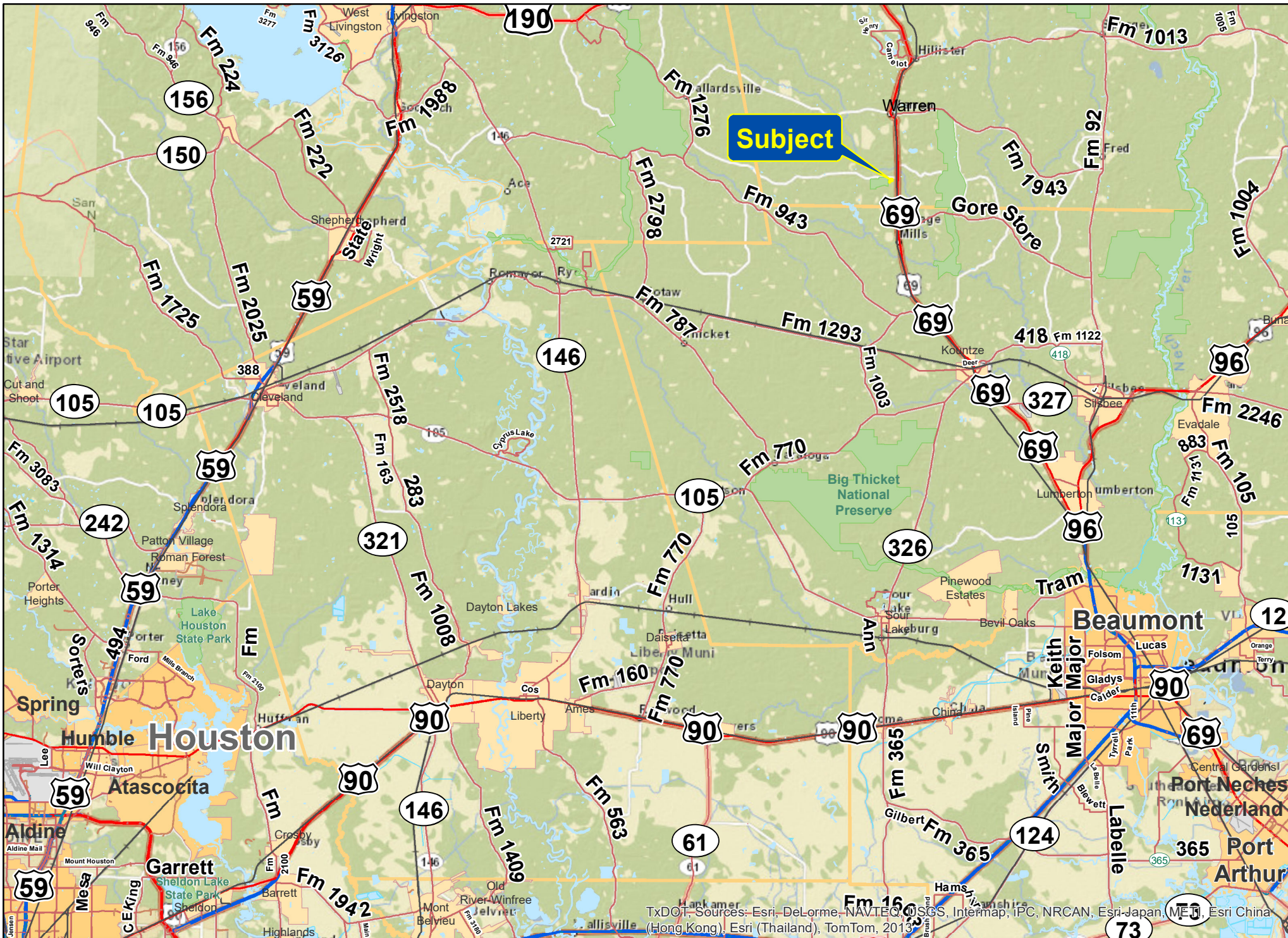
For illustration purposes only.



TxDOT, Sources: Esri, DeLorme, NAVTEQ, USGS, Intermap, iPC, NRCAN, Esri Japan, METI, Esri China (Hong Kong), Esri (Thailand), TomTom, 2013

7 Ac CR 1915, Warren, Tyler Co., TX

For illustration purposes only.



TxDOT. Sources: Esri, DeLorme, NAVTEQ, © SwCS, Intermap, IPC, NRCAN, Esri Japan, MEI, Esri China (Hong Kong), Esri (Thailand), TomTom, 2013

7 Ac CR 1915, Warren, Tyler Co., TX

For illustration purposes only.