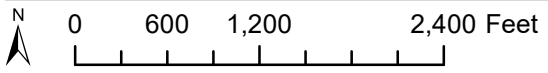




**Subject**

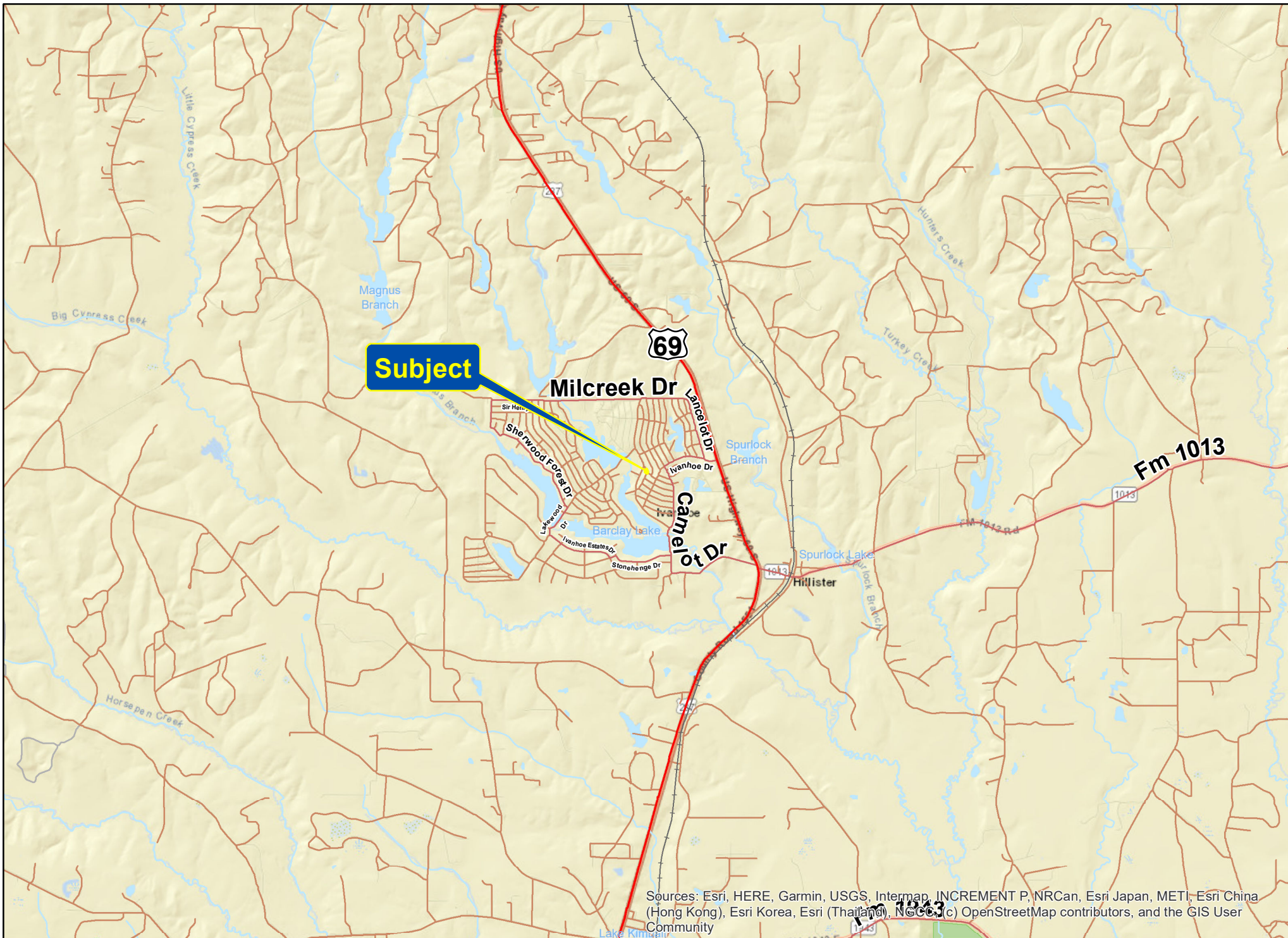
Sources: Esri, HERE, Garmin, USGS, Intermap, INCREMENT P, NRCan, Esri Japan, METI, Esri China (Hong Kong), Esri Korea, Esri (Thailand), NGCC, (c) OpenStreetMap contributors, and the GIS User Community



**.33 Acre Lot | Chanticlear & Guinevere Drives | Tyler Co., Texas**

For illustration purposes only.





**Subject**

**Milcreek Dr**

**69**

**Fm 1013**

**Camelot Dr**

Sources: Esri, HERE, Garmin, USGS, Intermap, INCREMENT P, NRCan, Esri Japan, METI, Esri China (Hong Kong), Esri Korea, Esri (Thailand), NGCC, (c) OpenStreetMap contributors, and the GIS User Community



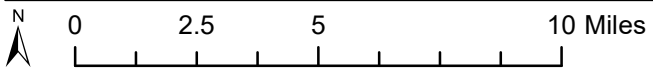
**.33 Acre Lot | Chanticlear & Guinevere Drives | Tyler Co., Texas**

For illustration purposes only.





Sources: Esri, HERE, Garmin, USGS, Intermap, INCREMENT P, NRCan, Esri Japan, METI, Esri China (Hong Kong), Esri Korea, Esri (Thailand), NGCC, (c) OpenStreetMap contributors, and the GIS User Community



.33 Acre Lot | Chanticlear & Guinevere Drives | Tyler Co., Texas

For illustration purposes only.