


FILED

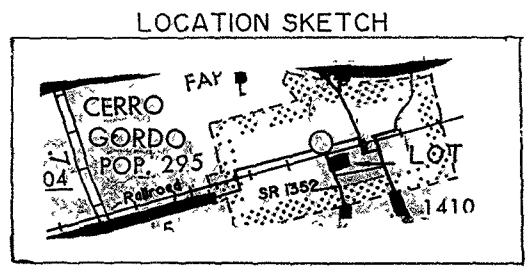
91 DEC 27 AM 8:42

ILAD PENNY
COLUMBUS COUNTY R. OF D.
BY FUB

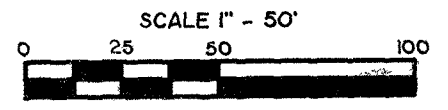
1.05 Ac. Total
- 0.07 Ac. R/W
0.98 Ac. Net



Madeline B. Inman Fields
P.B. 16, P 59



SURVEY FOR
DONALD C. STRICKLAND
LOCATED IN THE TOWN OF CERRO GORDO
CERRO GORDO TOWNSHIP
COLUMBUS COUNTY, NORTH CAROLINA
DATE OF SURVEY - 19 FEBRUARY, 1991



INMAN SURVEYING AND MAPPING
P.O. BOX 637, TABOR CITY, NC 28463


- LEGEND
- IP = Iron Pipe
 - Stk = Iron Stake
 - W Stk = Lightwood Stake
 - Sp = Stump
 - R R Spk = R R Spike
 - Fd = Found
 - R/W = Right of Way
 - CL = Centerline
 - (M) = Line Marker
 - M = Concrete Monument
 - O M L = Old Marked Line

STATE OF NORTH CAROLINA
I, Robert D Inman, certify that this plat was drawn by me from an actual survey by me made according to deeds as noted hereon, that the relative ratio or precision is $1/7500$, that this plat is in all respects correct to the best of my knowledge and belief, and this plat is prepared in accordance with G S 47-30, as amended. Witness my hand and seal this 19th day of FEB, 1991.

Robert D Inman
Robert D Inman - R.L.S. L851

I, Lucille S Inman, a notary public, do hereby certify that Robert D Inman, R.L.S. L851, personally appeared before me and acknowledged the due execution of the foregoing certificate. Witness my hand and seal this 19th day of FEB, 1991.

Lucille S. Inman
Notary Public



My commission expires 5 October, 1991.

NORTH CAROLINA
COLUMBUS COUNTY

The foregoing, or annexed, certificate(s) of *Lucille S. Inman, N.P.*

is/are certified to be correct. Presented for registration and recorded in this office in Book 54 Page 1

This the 27 day of Dec. 1991 at 8:45 o'clock A. M.

Del to _____
Register of Deeds
BY *Ilad Penny*
Assistant/Deputy

PO 54 PG 1